






-  LAND UNDER AGRICULTURAL OR CONSERVATION EASEMENT PROTECTION
-  LAND PENDING EASEMENT PROTECTION
-  LAND ENROLLED IN AN AGRICULTURAL SECURITY AREA
-  LAND UNDER TEMPORARY FLOODING EASEMENTS
-  LAND OWNED BY PARKS, PRESERVES, CONSERVANCY DISTRICTS

THIS MAP IS A GENERAL REPRESENTATION OF KNOWN CONDITIONS AS OF 7-18-19